

STATE OF NEW MEXICO  
ELEVENTH JUDICIAL DISTRICT COURT  
COUNTY OF SAN JUAN

STATE OF NEW MEXICO, ex rel. THE  
STATE ENGINEER,

Plaintiff,

vs.

THE UNITED STATES OF AMERICA, et al.,

Defendants,

vs.

THE JICARILLA APACHE TRIBE and the  
NAVAJO NATION,

Defendant-Intervenors.

No. CV-75-184

Hon. James J. Wechsler  
Presiding Judge

SAN JUAN RIVER STREAM  
SYSTEM ADJUDICATION

La Plata River Section

R RANCH CATTLE CO. INC.

Court Case No.: AF-01-529

Subfile No.: SJLP-003-0018B

DISTRICT COURT  
SAN JUAN COUNTY NM  
FILED  
2015 MAY 26 PM 12:34

### CONSENT ORDER

The Court, having considered Plaintiff's Motion for Entry of Consent Order dated 5/5/15 and submitted pursuant to Sections V(E)(4) and VI(C) of the Scheduling Order Governing Adjudication of Irrigation Water Rights in the La Plata Section, regarding the Defendant(s) named above (hereinafter referred to as "Defendant" for both single and plural Defendants) right to divert and use the waters of the San Juan River Stream System, as set forth below, FINDS:

1. The Court has jurisdiction over the State, the Defendant, and the subject matter of this suit.
2. The water right adjudicated pursuant to paragraph 5 of this Consent Order is part of a water right previously adjudicated in *Echo Ditch Company, et al. v. The McDermott Ditch Company, et al.*, San Juan County District Court, Cause No. 01690 (April 8, 1948). This Consent Order fully and exclusively adjudicates all the elements of the water right(s) described herein.
3. The Defendant has failed to sign or reject the proposed Consent Order after the State mailed a Settlement Package containing the proposed Consent Order to the Defendant. The Defendant's

D ✓

acceptance of the Consent Order is implied due to the Defendant's failure to respond to the State's Proposed Consent Order. The Defendant is now therefore presumed to have accepted the Court's findings and to agree to all elements of Defendant's right to divert and use the public waters of the San Juan River Stream System, as set forth in Paragraph 5 of this Consent Order.

4. The State has determined through the hydrographic survey that Defendant has no other claims to water rights in the La Plata Section except those adjudicated by this Consent Order and the following claims, which are expressly identified herein below and reserved for later adjudication by the Court:

**Claims Excluded From This Consent Order:**

a. Any claim(s) relating to "the subsisting vested right to demand, divert, and receive and use such amount and amounts of waters, as are from time to time beneficially needed and required, for domestic and stock watering purposes," as described in the *Echo Ditch* Decree.

b. List any other excluded claims:

5. There is no just reason for delay of final judgment as to the claims adjudicated by this Consent Order. Therefore, except as may be expressly excluded from this Consent Order and reserved for later determination, pursuant to Rule 1-054(B), NMRA (2004), this Consent Order constitutes a final judgment, as between the State and Defendant, of all claims for water rights of the Defendant in the La Plata River Section:

**A. NO RIGHT (Surface Water Only):**

**Priority:** NONE

**Source of Water:** Surface waters of the La Plata River, a tributary of the San Juan River

**Purpose of Use:** NO RIGHT

**Point of Diversion:**      **Ditch:**              LA PLATA INDIAN DITCH

**Location:** X= 2,618,347 feet Y= 2,172,812 feet

New Mexico State Plane Coordinate System, West Zone, NAD 1983

**Location and Amount of Acreage**

Section 34, Township 32N, Range 13W, N.M.P.M.

Pt. SE $\frac{1}{4}$

3.6 acres

Total 3.6 acres

As shown on the attached Subfile Map for Tract SJLP-003-0018B of the 2014 La Plata Hydrographic Survey.

**Rate of Flow:**

NONE

**Amount of Water:**

NONE

6. Defendant and Defendant's successors, representatives, heirs, and assigns should be enjoined from any use of the public waters of the San Juan River System except in strict accordance with this Consent Order and other orders of the Court in this cause.

7. The water right(s) described herein should be adjudicated, as between the State and Defendant, subject to the right of any other water right claimant with standing to object prior to entry of a final decree.

**IT IS THEREFORE ORDERED, ADJUDGED AND DECREED THAT:**


A. All claim(s) of the Defendant to divert and use the public waters of the San Juan River Stream System, La Plata Section, is/are hereby adjudicated, as between the State and Defendant, as set forth herein, except as to those claim(s), and elements thereof, expressly excluded from this Consent Order or reserved for later determination in section-wide proceedings.

B. The Defendant and Defendant's successors, representatives, heirs, and assigns are hereby enjoined from diverting or using public waters of the San Juan River Stream System except in strict accordance with this Consent Order and other orders of the Court in this cause.

C. There is no just reason for delay of final judgment as to the claims adjudicated by this Consent Order. Except as may be expressly excluded from this Consent Order and reserved for later determination, pursuant to Rule 1-054(B), NMRA (2004), this Consent Order constitutes a final judgment, as between the State and Defendant, of all claims for water rights of the Defendant in the La Plata River Section.

D. In the event the Irrigated Tract(s) described herein is/are sold or the water right(s) otherwise transferred, in whole or in part, Defendant shall provide a copy of this Consent Order to the buyer and the buyer shall promptly complete and file a change of ownership form with the Office of the State Engineer in accordance with law.

**IT IS SO ORDERED.**

  
\_\_\_\_\_  
Hon. James L. Wechsler  
Presiding Judge

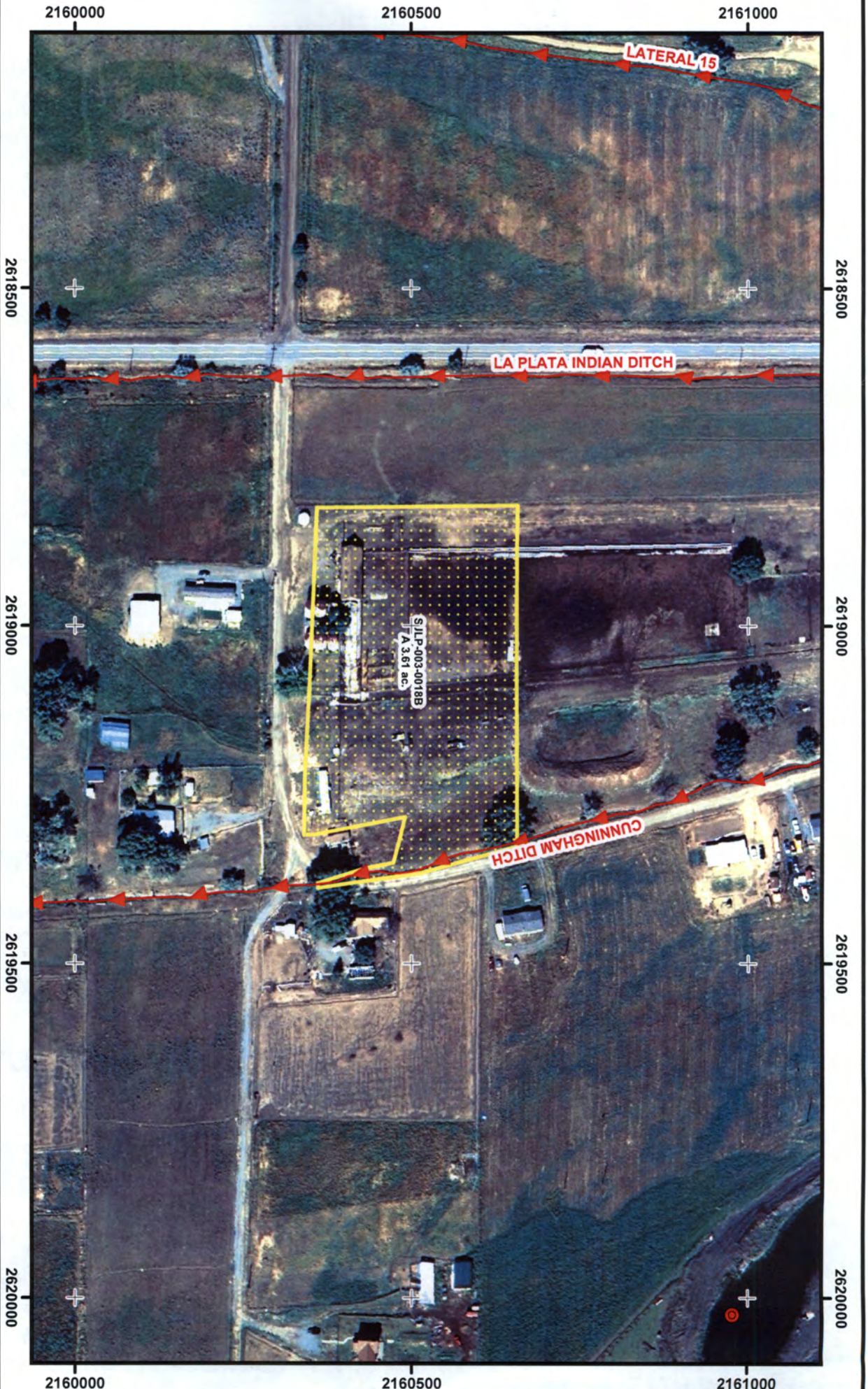
APPROVED AND ACCEPTED BY:

ACCEPTED: \_\_\_\_\_  
R RANCH CATTLE CO. INC.  
ADDRESS: Consent Implied - See  
State's Motion for Entry of  
Consent Order dated  
DATE: 5/5/2015


  
\_\_\_\_\_  
Special Assistant Attorney General

Date: 5/5/2015





- Point of Diversion
- Ditch
- Pond
- Land with Irrigation Right
- No Right



Grid Interval = 500'  
 NMSP West NAD83  
 1:2,400  
 1 inch = 200 feet



**State of New Mexico**  
 Office of the State Engineer  
 Tom Blaine, P.E., State Engineer  
 San Juan River Stream System  
 Hydrographic Survey  
 La Plata River Section



Tract Number  
**SJLP-003-0018B**  
 La Plata - Indian  
 Ditch  
 October 2, 2014