

DISTRICT COURT  
SAN JUAN COUNTY NM  
FILED  
RPC  
2015 OCT 22 PM 12:46

STATE OF NEW MEXICO  
ELEVENTH JUDICIAL DISTRICT COURT  
COUNTY OF SAN JUAN

STATE OF NEW MEXICO, ex rel. THE  
STATE ENGINEER,

Plaintiff,

vs.

THE UNITED STATES OF AMERICA, et al.,

Defendants,

vs.

THE JICARILLA APACHE TRIBE and the  
NAVAJO NATION,

Defendant-Intervenors.

No. CV-75-184

Hon. James J. Wechsler  
Presiding Judge

SAN JUAN RIVER STREAM  
SYSTEM ADJUDICATION

La Plata River Section

NM DEPT, OF GAME AND FISH

Court Case No.: AF-01-594

Subfile No.: SJLP-009-0017B

**CONSENT ORDER**

The Court, having considered the agreement between Plaintiff, the State of New Mexico, *ex rel.* the State Engineer ("State") and the Defendant(s) named above (hereinafter referred to as "Defendant" for both single and plural Defendants) regarding Defendant's right to divert and use the waters of the San Juan River Stream System, as set forth below, FINDS:

1. The Court has jurisdiction over the State, the Defendant, and the subject matter of this suit.
2. The water right adjudicated pursuant to paragraph 5 of this Consent Order is part of a water right previously adjudicated in *Echo Ditch Company, et al. v. The McDermott Ditch Company, et al.*, San Juan County District Court, Cause No. 01690 (April 8, 1948). This Consent Order fully and exclusively adjudicates all the elements of the water right(s) described herein.
3. The State and Defendant are in agreement regarding the Court's findings and all elements of Defendant's right to divert and use the public waters of the San Juan River Stream System, as set forth in Paragraph 5 of this Consent Order. This Consent Order and the parties' respective signatures

below evidence the entire agreement between the State and Defendant regarding the elements of the water rights adjudicated by this Consent Order.

4. Defendant represents that Defendant is the sole current owner of the water rights adjudicated herein, and that Defendant has no other claims to water rights in the La Plata Section except those adjudicated by this Consent Order and the following claims, which are expressly identified herein below and reserved for later adjudication by the Court:

**Claims Excluded From This Consent Order:**

a. Any claim(s) relating to “ the subsisting vested right to demand, divert, and receive and use such amount and amounts of waters, as are from time to time beneficially needed and required, for domestic and stock watering purposes,” as described in the *Echo Ditch Decree*.

b. List any other excluded claims:

The right to store water in Jackson Lake for fish, wildlife, and recreational purposes, and the right to fill and maintain the storage of water in ponds for waterfowl resting and propagation purposes as defined in License No. 01274, 1302, and 2709.

5. There is no just reason for delay of final judgment as to the claims adjudicated by this Consent Order. Therefore, except as may be expressly excluded from this Consent Order and reserved for later determination, pursuant to Rule 1-054(B), NMRA (2004), this Consent Order constitutes a final judgment, as between the State and Defendant, of all claims for water rights of the Defendant in the La Plata River Section:

**A. IRRIGATED LANDS (Surface Water Only):**

**Priority:** January 18, 1915 (Priority No. 22.5 in the Echo Ditch Decree) for 1.3753 cfs from the Jackson Ditch

1922 (Subject to prior priority dates as stated in the Echo Ditch Decree) for 1.7802 cfs from the Pickering Ditch

**Source of Water:** Surface waters of the La Plata River, a tributary of the San Juan River

Surface waters of the La Plata River, a tributary of the San Juan River

**Purpose of Use:** IRRIGATION

**Point of Diversion:**      **Ditch:**      JACKSON CANAL DITCH  
**Location:** X= 2,616,553 feet Y= 2,134,856 feet  
**Ditch:**      PICKERING DITCH  
**Location:** X= 2,609,338 feet Y= 2,119,902 feet  
New Mexico State Plane Coordinate System, West Zone, NAD 1983

**Location and Amount of Irrigated Acreage:**

Section 20, Township 30N, Range 13W, N.M.P.M.

Pt. SE¼      13.5 acres

Section 21, Township 30N, Range 13W, N.M.P.M.

Pt. NW¼      42.6 acres

Pt. SW¼      94.6 acres

Total      150.7 acres

As shown on the attached Subfile Map for Tract SJLP-009-0017B of the 2014 La Plata Hydrographic Survey.

**Rate of Flow:**

1.3753 cfs from the Jackson Ditch and 1.7802 cfs from the Pickering Ditch

**Amount of Water:** Not to exceed 461.14 acre-feet per annum

**B. NO RIGHT (Surface Water Only):**

**Priority:** NONE

**Source of Water:** Surface waters of the La Plata River, a tributary of the San Juan River

**Purpose of Use:** NO RIGHT

**Point of Diversion:**      **Ditch:**      PICKERING DITCH  
**Location:** X= 2,609,338 feet Y= 2,119,902 feet  
New Mexico State Plane Coordinate System, West Zone, NAD 1983

**Location and Amount of Acreage**

Section 20, Township 30N, Range 13W, N.M.P.M.

Pt. SE¼      2.3 acres

Section 21, Township 30N, Range 13W, N.M.P.M.

Pt. SW¼      0.5 acres

Total      2.8 acres

As shown on the attached Subfile Map for Tract SJLP-009-0017B of the 2014 La Plata Hydrographic Survey.

**Rate of Flow:**

NONE

**Amount of Water:**      NONE

6. Defendant and Defendant's successors, representatives, heirs, and assigns should be enjoined from any use of the public waters of the San Juan River System except in strict accordance with this Consent Order and other orders of the Court in this cause.

7. The water right(s) described herein should be adjudicated, as between the State and Defendant, subject to the right of any other water right claimant with standing to object prior to entry of a final decree.

**IT IS THEREFORE ORDERED, ADJUDGED AND DECREED THAT:**


A. All claim(s) of the Defendant to divert and use the public waters of the San Juan River Stream System, La Plata Section, is/are hereby adjudicated, as between the State and Defendant, as set forth herein, except as to those claim(s), and elements thereof, expressly excluded from this Consent Order or reserved for later determination in section-wide proceedings.

B. The Defendant and Defendant's successors, representatives, heirs, and assigns are hereby enjoined from diverting or using public waters of the San Juan River Stream System except in strict accordance with this Consent Order and other orders of the Court in this cause.

C. There is no just reason for delay of final judgment as to the claims adjudicated by this Consent Order. Except as may be expressly excluded from this Consent Order and reserved for later determination, pursuant to Rule 1-054(B), NMRA (2004), this Consent Order constitutes a final judgment, as between the State and Defendant, of all claims for water rights of the Defendant in the La Plata River Section.

D. In the event the Irrigated Tract(s) described herein is/are sold or the water right(s) otherwise transferred, in whole or in part, Defendant shall provide a copy of this Consent Order to the buyer and the buyer shall promptly complete and file a change of ownership form with the Office of the State Engineer in accordance with law.

IT IS SO ORDERED.

  
Hon. James J. Wechsler  
Presiding Judge

APPROVED AND ACCEPTED BY:


ACCEPTED:   
NM DEPT. OF GAME AND FISH

ADDRESS: 1 Wildlife Way  
Santa Fe, NM 87507

DATE: 9/11/15

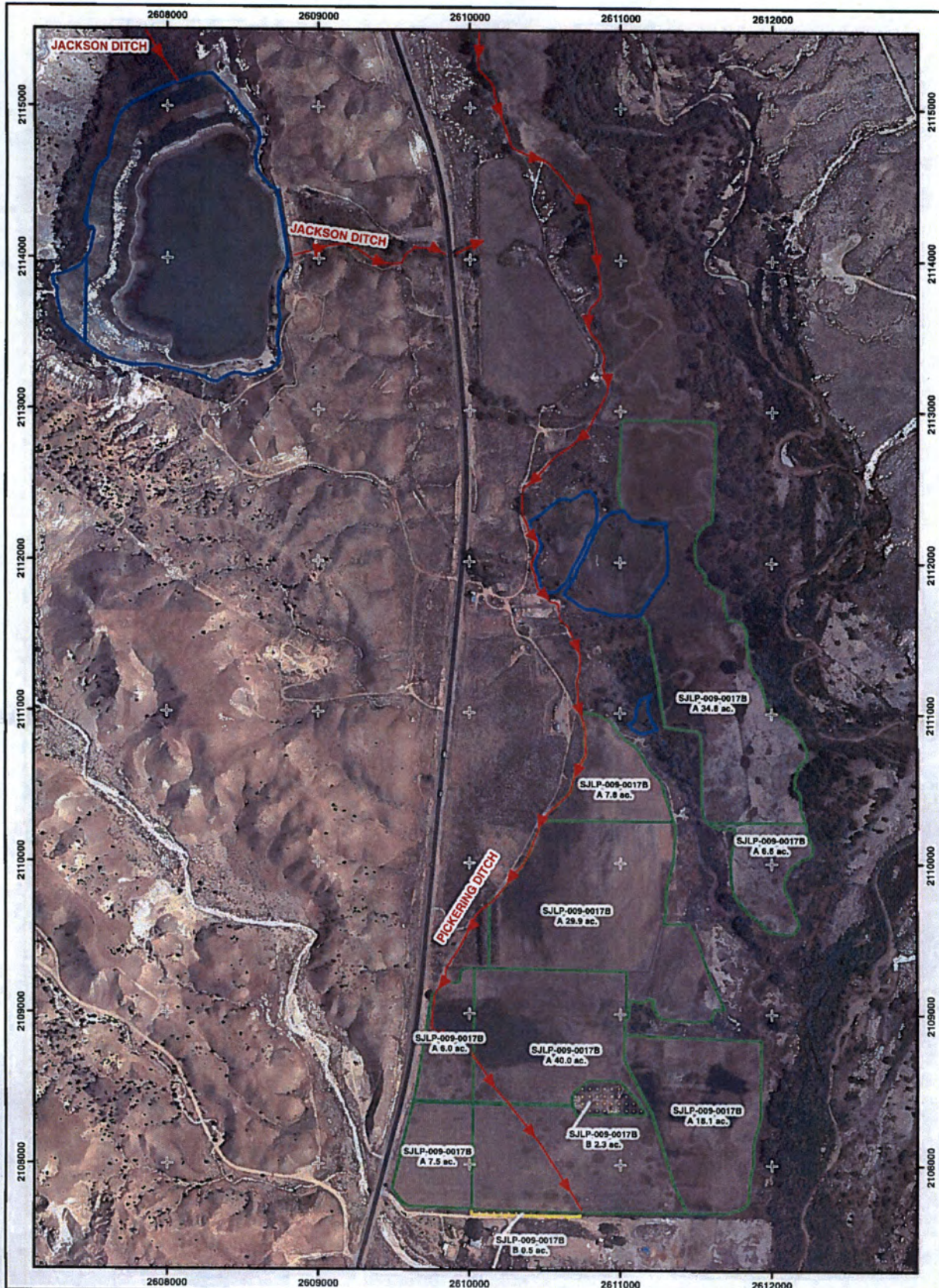
  
Special Assistant Attorney General

Date: 9/17/15

  
Special Assistant Attorney General

Date: 10/19/2015





● Point of Diversion  
 → Ditch  
 □ Pond  
 □ Land with Irrigation Right  
 □ No Right

Grid NMSP West NAD83  
 1:7,200  
 1 inch = 600 feet  
 0 300 600 1,200 Feet

**State of New Mexico**  
**Office of the State Engineer**  
 Tom Blaine, P.E., State Engineer

San Juan River Stream System  
 Hydrographic Survey  
 La Plata River Section



Tract Number  
**SJLP-009-0017B**  
 Jackson Ditch  
 Pickering Ditch  
 August 13, 2015

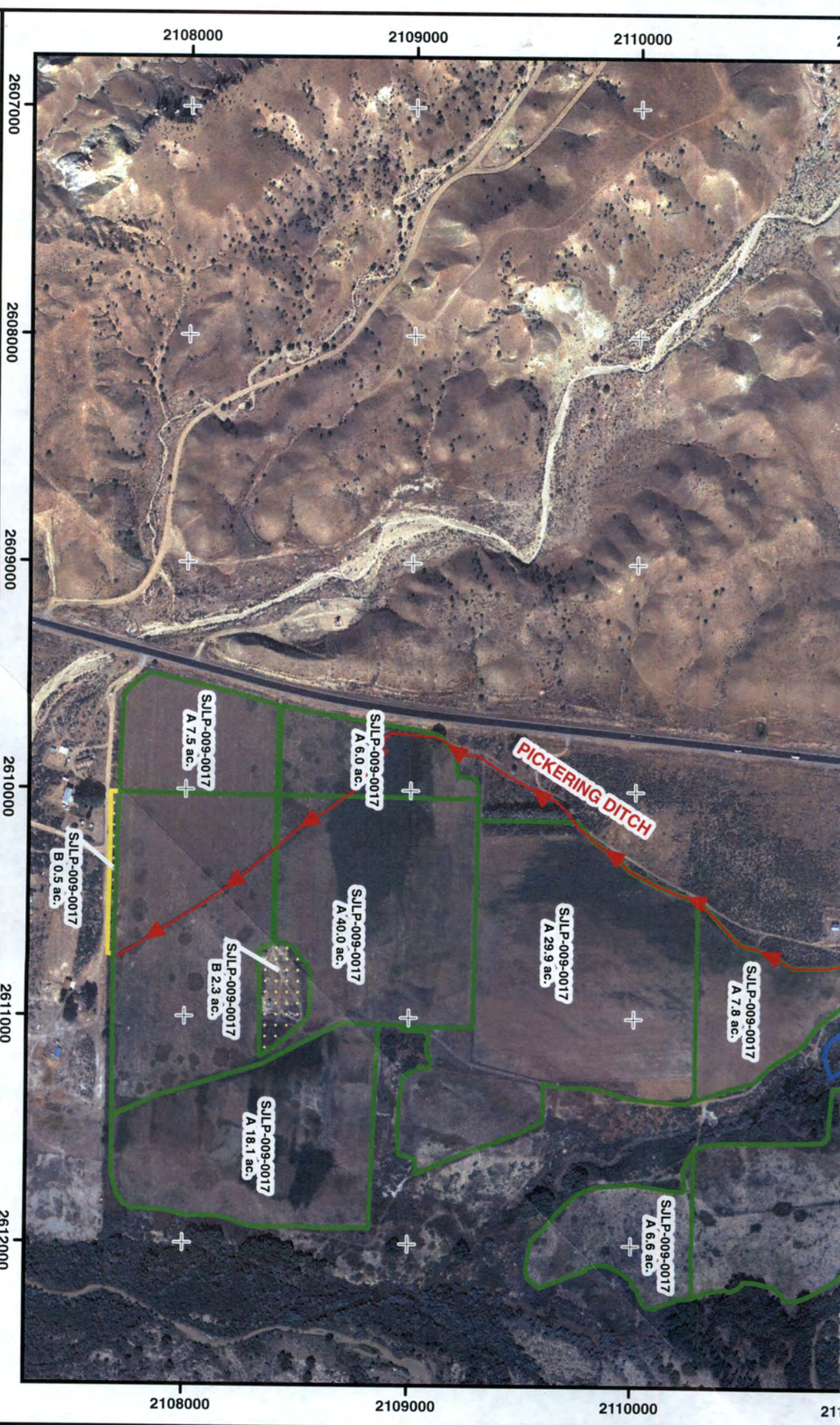


● Point of Diversion  
→ Ditch  
 Pond  
 Land with Irrigation Right  
 No Right

Grid NMSP West NAD83  
 1:7,200  
 1 inch = 600 feet

0 300 600 1,200  
 Feet

N



**State of New Mexico**  
**Office of the State Engineer**  
 Tom Blaine, P.E., State Engineer  
 San Juan River Stream System  
 Hydrographic Survey  
 La Plata River Section



Tract Number  
**S.J.L.P.-009-0017B**  
 Jackson Ditch  
 Pickering Ditch  
 April 21, 2015



